

LONE STAR GROUNDWATER CONSERVATION DISTRICT

November 27, 2018

MINUTES OF SPECIAL MEETING

The Board of Directors of the Lone Star Groundwater Conservation District (“District”) met in special session, open to the public, in the Lone Star GCD - James B. “Jim” Wesley Board Room located at 655 Conroe Park North Drive, Conroe, Texas, within the boundaries of the District on November 27, 2018.

CALL TO ORDER:

President Melder presided and called to order the Special Board of Directors meeting at 3:02 PM, announcing that it was open to the public.

ROLL CALL:

The roll was called of the members of the Board of Directors, to wit:

Jon Paul Bouché
Harry Hardman
Webb Melder
Jonathan Prykryl
Larry A. Rogers
Jim Spigener
Stuart Traylor

All members of the Board were present, thus constituting a quorum of the Board of Directors. Also, in attendance at said meeting were Kathy Turner Jones, General Manager; Samantha Reiter, Assistant General Manager, District staff; and members of the public. *Copies of the public sign-in sheets and comment cards received are attached hereto as Exhibit "A".*

PUBLIC COMMENT:

Richard Hughes, on behalf of Jackie Chance representing Montgomery County WCID #1, expressed opposition to raising water pumping limits. Mr. Hughes provided a historical monitoring report and graph illustrating static well levels within Montgomery County WCID #1 for the period 1983 – 2018. *Copies of the graph and report are attached hereto as Exhibit "B".*

PRAYER AND PLEDGES OF ALLEGIANCE:

President Melder called on Director Bouché, for the opening prayer. Treasurer Spigener led the United States Pledge of Allegiance and the Pledge of Allegiance to the State Flag - Texas.

APPROVAL OF THE MINUTES:

President Melder stated the Board could consider all meeting minutes as listed for approval on today's agenda or take them individually. Upon a motion by Director Hardman and seconded by Director Bouché, the Board conditionally approved both meeting minutes to include the duly noted edits to the November 20th Public Hearing Minutes proposed by Director Bouché.

- a) November 20, 2018, Special Board Meeting
- b) November 20, 2018, Continuation of Public Hearing on the Proposed Re-adoption of the District's Management Plan.

DISCUSS, CONSIDER, AND TAKE ACTION AS NECESSARY REGARDING THE FOLLOWING:

- a) Discuss, consider, and possible action regarding approval of First Financial Bank, N.A. Resolution approving and amending authorized banking signors.
Director Hardman asked Ms. Jones for an explanation of the considerations in authorizing banking signors. Ms. Jones stated the District's current depository banking agreement is held with First Financial Bank expiring August 31, 2019. Funds on deposit are maintained in the District's money market and operating accounts. Director Bouché motioned that only the board officers, General Manager and Assistant General Manager be designated as authorized signors for accounts on deposit with First Financial Bank. Director Hardman seconded. Motion carried.
- b) Discuss, consider, and possible action regarding approval of Resolution Amending Authorized Representatives authorized to transmit funds for investment in TexPool/TexPool Prime. Ms. Jones explained for the Board's information that TexPool/TexPool Prime is listed as a qualified broker with whom the District is authorized under our Investment Policy and Investment Strategies to engage in investment transactions. Investment rate of return is higher than other sources due to pooling of government funds. October average monthly interest rate = 2.1438%. Director Spigener motioned to amend authorized signors for investment transactions in TexPool/TexPool Prime to include the President, Treasurer, General Manager, and Assistant General Manager. Traylor seconded. The motion carried.
- c) Discuss and consider Board authorization for Directors to attend "Water for Texas 2019 Conference" hosted by the TWDB in Austin, January 23-25. After a discussion, Director Spigener motioned to approve authorizing up to two board

members to attend the "Water for Texas 2019 Conference". Director Traylor seconded. The motion carried.

REVIEW PROFESSIONAL SERVICES CONTRACTS:

President Melder proceeded through the list of contracts asking Ms. Jones for a brief review of each one.

- Graves Dougherty Hearon & Moody – Ms. Jones explained that the firm's role was representation of the District's board of directors and general manager in defense of the District's lawsuit: City of Conroe et al. v. Lone Star Groundwater Conservation District.
- Gregory M. Ellis – previous counsel representing the District during the DFC appeal.
- Law Offices of Kristen Fancher, PLLC – counsel representing the District in matters related to election law and open records requests with regards to litigation exceptions.
- Martin, Earl & Stilwell LLP –lead counsel in the suit against the District.
- Sledge Law Group – general counsel to the District.
- Bill Fowler – local attorney as needed for enforcement matters.
- Brooks Watson & Co. – Existing agreement for audit services for FY2017 and 2018.
- MCB Technologies, LLC – managed service agreement for IT services including offsite backup. Current monthly cost = \$1,229.00.
- Halff & Associates – service agreements included annual hosting of the District's Database and Permit & GIS Support and Enhancement. After discussion, it was suggested that staff schedule a meeting between Halff & Associates and MCB Technologies with Director Hardman to further review services.
- INTERA – existing services related to management plan development and submittal and technical assistance. Most recent: Well Spacing Development memorandum completed September 2018.
- WSP USA (formerly LBG– Guyton) – Groundwater technical assistance as needed. Most recent: Strategic Water Resources Planning Study completed Fall 2017 and assistance with DFC appeal.
- Montgomery County Election Services – Ms. Jones explained the District's fees are based on a pro rata basis; costs are divided among the participants in the election.

Director Rogers requested information regarding the TexasET Network Fee with Texas A&M AgriLife Extension. Ms. Jones explained that fee covers costs to receive calculations from data captured by the District's weather station.

DISCUSS ONLY REGARDING THE FOLLOWING:

- a) Draft Proposed Groundwater Management Plan. President Melder reiterated that at last week's Management Plan hearing it was the Board's decision to postpone

adopting the Management Plan until mid-January to allow for additional time to review and discuss.

GENERAL MANAGER'S REPORT:

Ms. Jones reported that Directors' Oath of Office forms have been filed with the Secretary of State as required. In addition, an updated District Registration Form has been completed with the newly elected board information and filed with the TCEQ. Staff has noticed the District's insurance carrier of the change in directors to include newly elected board members under its Public Official Bond.

Last, Ms. Jones discussed the draft notification letter to TWDB and TCEQ regarding the District's November 20, 2018 board action to continue the adoption of the District's management plan until mid-January to allow for further review and discussion by the newly elected board of directors. Director Bouché noted page 2 of Mr. Sledge's letter that the phrase "pursue *re-adoption*" of "*the*" Management Plan" be changed to read "pursue *adoption*" of "*a*" Management Plan. President Melder requested that all references of re-adoption be replaced with adoption throughout the document.

NEW BUSINESS:

- a) Next Meeting – 6:00 PM, Tuesday, December 11, 2018
President Melder asked for a restatement of the December meeting agenda items. Ms. Kathy Jones recapped the new agenda items proposed for December's Board meeting as 1) consider termination of attorneys with Sledge Law and Martin, Earl & Stilwell, LLC and possible proposals for RFQs for outside legal counsel; 2) discussion and possible subsequent RFQs to consider hydrogeologist and engineer; 3) potential additional contract reviews as requested by Director Rogers; and 4) update on current legal appeal during Executive session followed by discussion and possible action on the current legal appeal.
- b) Director Contact List
Ms. Jones referenced the board packet and asked all directors to please verify contact information enclosed as correct or mark corrections where needed.

ADJOURN

There being no further business, upon a motion made by Director Traylor and seconded by Director Spigener, the meeting was adjourned at 4:30 PM.

PASSED, APPROVED, AND ADOPTED THIS 11th DAY OF DECEMBER 2018.



Board Secretary, Stuart Traylor



SIGN IN SHEET

November 27, 2018
Special Meeting 3:00 PM

Do you wish to speak on an agenda item?	NAME	CITY, STATE, ZIP	E-Mail	Would you like to receive LSGCD updates & information?
	TINA FELKAI	CONROE, TX	DN FILE	
	Simon Sequera	Magnolia, TX	"	
	Kenny Eichelberg	Sheldon beach, TX	"	
	Wade Oliver	Sugar Land, TX	"	
	BOB HARDEN	AUSTIN TX	"	
	Audy Johnson	Houston TX	"	
	Rubi/dzh	MontCo WGI #		
	Michael Sullivan	Conroe	"	



P. O. Box 2467, Conroe, TX 77305
Ph: (936) 494-3436 Metro: (936) 441-3437
www.lonestargcd.org

Speaker Request Form

Those wanting to comment or register support for or against a specific agenda item are asked to fill out the Speaker Request Form.

Date of Meeting: 11/27/18
Name: Richard J Hughes
Address: P.O. Box 7690
City: The Woodlands State: Tx Zip: 773817
Email: blue.delaware@gmail.com

IF SPEAKING FOR AN ORGANIZATION:

Name of Organization: Montgomery County WCIT
Speaker's Official Capacity: Assistant General Mgr

Agenda Item No.: _____

FOR (If applicable)

AGAINST (If applicable) Any increase in aquifer production

Registering Position, NOT Testifying _____

To speak on an item not listed on the agenda, please indicate area of interest: _____

Please remember to step to the lectern as soon as you are recognized by the chair; state your name before beginning your presentation. If you have written notes you wish to present to the Board, PLEASE FURNISH AN EXTRA COPY FOR DISTRICT FILES.

The Board will appreciate each speaker limiting an address on any one item to three (3) minutes * Thank you for your cooperation

* Only three speakers will be recognized **speaking for** and three speakers **speaking against** any one issue.

San Jacinto River Division
 Ground Water Monitoring Program

Wells - water levels
 (File)

Exhibit "B"

WATER WELL OWNER: MONTGOMERY COUNTY WCID 1 WELL 1
 TDWR ID NO: 60-61-613
 LOCATION/ADDRESS: FEET ABOVE DATUM ELEV: 1.9
 AQUIFER: EVANGELINE SCREENED INTERVAL:
 SURFACE DATUM ELEV: HORSE POWER: 150
 MEASURE POINT: 2" AIR VENT
 PUMP SETTING: 680 (updated 5/2012)

DATE	TIME	GPM	STATIC DEPTH	PUMPING DEPTH	COMMENTS
09/23/83	01:45 PM				OFF 1 WK
04/11/84	03:51 PM		200.67		OFF 5 MO
10/02/84			206.11		O/S
03/07/85	02:30 PM		218.28		OFF 24 HR
10/23/85	01:40 PM		231.82		OFF 1 MO
03/11/86	03:50 PM		228.91		OFF 3 MO
10/15/86	10:50 AM		232.68		OFF 1 MO
04/24/87	09:35 AM		248.23		OFF 2 HR
10/20/87	05:00 PM		246.34		OFF 2 HR
04/19/88	02:30 PM		232.25		OFF 6 HR
06/23/88	02:55 PM			350.00	ON ?
06/24/88	10:35 AM		250.85		OFF 19 HR
10/27/88	01:15 PM		263.00		OFF 12 HR
02/21/89	01:20 PM		248.85		OFF 12 HR
03/12/90	10:35 AM		249.25		OFF 12 HR
05/09/91	09:45 AM		272.00		OFF 12 HR
05/19/92	01:10 PM		272.00		OFF ?
10/09/92	01:30 PM		230.00		OFF ?
08/10/93	02:00 PM		299.00		OFF ?
10/12/93	09:00 AM		299.00		OFF 2 HR
04/20/94	08:00 AM		276.00		OFF ?
11/30/94	10:18 AM		293.00		OFF 2 DAY
04/18/95	03:15 PM		332.00		OFF 12 HR
10/30/95	01:30 PM		309.20		OFF 1 WK
05/01/96	10:30 AM		310.50		OFF 5 DAY
10/17/96	08:15 AM		314.54		OFF 8 HR
04/15/97	03:25 PM		298.30		OFF ?
10/16/97	01:46 PM		334.00		OFF 12 HR
04/08/98	09:00 AM		310.00		OFF 24+ HR
10/15/98	08:00 AM	STOPPAGE AT 340' / SONAR READS 345.5'			OFF 24 HR
04/29/99	11:00 AM		344.70		OFF 24+ HR
10/06/99	7:35 AM		361.50		OFF 48 HR
04/27/00	7:30 AM		360.40		OFF 12 HR
10/12/00	8:35 AM		382.50		OFF 15 HR
04/10/01	7:50 AM		377.50		OFF 3 MTH
10/04/01	7:10 AM		410.00		OFF 9 MTH
04/09/02	12:15 PM		AIR LINE =		OFF 21 HR
10/29/02	11:00 AM		405.00	Air	ON ?
04/17/03	8:00 AM		395.10	Air	OFF 1 HR
10/08/03	8:24 AM		445.00		OFF 12 HR
04/21/04	7:50 AM		425.00	Air	OFF 24 HR
04/27/04	1:35 PM	(recheck due to entity questioned dept)	405.00	Air	OFF 24 HR
10/19/04	8:40 AM		420.00	(A)AIR	OFF 15 HR
04/20/05	8:00 AM		390.00	(A)AIR	OFF 24 HR
10/18/05	8:00 AM		445.00	(A)AIR	OFF 1 HR
04/27/06	10:23 AM		431.00	(A)AIR	OFF 15 HR
10/23/06	7:26 AM		445.00	TAPE	OFF 14 HR
04/18/07	7:00 AM		405.00	(A)AIR	OFF 24+ HR
10/17/07	8:10 AM		425.00	(A)AIR	OFF 15 HR
02/13/08		USGS	389.00		
04/16/08	7:46 AM		413.70	(A)AIR	OFF 17 HR
10/23/08	7:41 AM		450.00	(A)AIR	OFF 40 DAYS
04/15/09	7:24 AM		430.00	(A)AIR	OFF 18+ HR
10/14/09	8:00 AM		465.00	(A)AIR	OFF 3 WKS
04/22/10	7:48 AM		395.00	(A)AIR	Cold
10/20/10	7:20 AM		420.00	(A)AIR	OFF 10 HR
04/20/11	7:47 AM		395.00	(A)AIR	OFF 4 WKS
10/19/11	8:42 AM		445.00	(A)AIR	OFF 24 HR
06/02/12	7:58 AM		505.00	(A)AIR	OFF 15 HR
10/17/12	8:03 AM		530.00	(A)AIR	OFF 2 MTH
04/24/13	8:00 AM		404.00	SONAR	OFF 2 MTH

TURN RIGHT ON GLENLOCH FROM SAWDUST, GO TO FOREST GLEN AND TURN LEFT
 Well 1: Turn right on Glenloch off Sawdust, left on Forest Glen. Corner of Spreading Oaks @ ET, front Well.

11.1.13

1:35 PM

515.00 Air

off 2+ hr

SAN JACINTO RIVER AUTHORITY - WOODLANDS DIVISION
GROUND WATER MONITORING PROGRAM

WATER WELL OWNER:	MONTGOMERY COUNTY WCID 1 WELL 2	FEET ABOVE DATUM ELEV:	1.1
TDWR ID NO:	60-53-702A (TEMP)	SCREENED INTERVAL:	710-850
LOCATION/ADDRESS:	SPREADING OAKS, SPRING, TEXAS	HORSE POWER:	150
AQUIFER:	EVANGELINE		
SURFACE DATUM ELEV:			
MEASURE POINT:	3/4" AIR VENT		
PUMP SETTING:	520		

DATE	TIME	GPM	STATIC DEPTH	PUMPING DEPTH	COMMENTS
04/08/83	02:48 PM		208.00		OFF 30 MIN
09/23/83	02:05 PM		204.72		OFF 45 MIN
04/12/84	03:14 PM		207.12		OFF 6 HR
10/02/84	02:00 PM		235.33		OFF 1 HR
03/07/85	03:00 PM		217.57		OFF 3 HR
10/23/85	02:15 PM		238.29		OFF 1 HR
03/11/86	04:15 PM		228.89		OFF 1 HR
10/10/86	03:55 PM		246.37		OFF 10 MIN
04/24/87	10:00 AM		234.18		OFF 6 HR
10/20/87	05:20 PM		238.19		OFF 4 HR
04/19/88	01:45 PM		227.15		OFF 6 HR
06/23/88	03:30 PM		247.25		OFF 6 HR
06/24/88	11:10 AM			320.00	ON 80 MIN
10/27/88	02:00 PM		271.15		OFF 10 HR
02/21/89	01:45 PM		246.34		OFF 12 HR
03/12/90	09:30 AM	790	247.25		OFF 12 HR
05/09/91	09:08 AM	880	257.00		OFF 12 HR
05/19/92	01:30 PM		278.00		OFF ?
12/09/92	02:00 PM		265.00		OFF ?
08/11/93	02:00 PM		300.00		OFF 2 HR
10/12/93	09:30 AM		296.00		OFF ?
04/20/94	09:30 AM		277.00		OFF 1 HR
11/30/94	10:50 AM		291.00		OFF 1 HR
04/18/95	05:15 PM		314.00		OFF ?
10/30/95	01:45 PM		306.80		OFF 10 HR
05/01/96	10:48 AM		306.00		OFF ?
10/17/96	08:30 AM		310.70		OFF ?
04/16/97	09:35 AM		294.95		OFF 12 HR
10/16/97	02:21 PM		326.50		OFF 24+ HR
04/08/98	09:30 AM		304.20		OFF 24 HR
10/15/98	08:45 AM		368.80		OFF 15.5 HR
04/29/99	11:32 AM		329.50		OFF 18 HR
10/06/99	8:10 AM		364.90		OFF 8 HR
04/27/00	7:55 AM		356.10		OFF 10 HR
10/12/00	8:50 AM		391.30		OFF 12 HR
04/10/01	8:08 AM		346.00		OFF 16 HR
10/04/01	8:10 AM		400.50		OFF 13 HR
04/09/02	1:11 PM		344.00		OFF 10 DAYS
10/29/02	10:47 AM		374.20	Tape	OFF 6 MTH
04/17/03	8:15 AM		415.50	Air	OFF 12 HR
10/08/03	8:36 AM		345.00		OFF 24 HR
04/21/04	8:15 AM		345.00	Air	OFF 4 HR
10/19/04	8:50 AM		335.00	(A)AIR	OFF 20 HR
04/20/05	8:25 AM		305.00	(A)AIR	OFF 12 HR
10/18/05	8:12 AM		355.00	(A)AIR	OFF 16 HR
04/27/06	2:38 PM		350.00	(A)AIR	OFF 3 HR
10/23/06	7:43 AM		360.00	TAPE	OFF 14 HR
04/18/07	7:46 AM		325.00	(A)AIR	OFF 24 + HR
10/17/07	8:36 AM		340.00	(A)AIR	OFF 18 HR
02/13/08	-	USGS	414.50		
04/16/08	8:00 AM		332.90	(A)AIR	OFF 17 HR
10/23/08	8:11 AM		365.00	(A)AIR	OFF 22 HR
04/15/09	7:44 AM		345.00	(A)AIR	OFF 12+ HR
10/14/09	8:16 AM		380.00	(A)AIR	OFF 8 HR
04/22/10	8:17 AM		350.00	(A)AIR	OFF 24 + HR
10/20/10	8:00 AM		370.00	(A)AIR	OFF 24 HR
05/11/11	8:04 AM		350.00	(A)AIR	OFF 5 DAYS
10/19/11	9:28 AM		395.00	(A)AIR	OFF 72 HR
05/02/12	8:24 AM		350.00	(A)AIR	OFF 24 HR
10/17/12	8:37 AM		380.00	(A)AIR	OFF ? HR
04/24/13	9:00 AM		O/S	UNDER REPAIR	OFF 1 MTH

RIGHT ON GLENLOCH FROM SAWDUST, GO TO STOP SIGN, RIGHT ON TIMBERLINE
Well 2: Turn left on Glenloch off Sawdust, right @ stop sign, Corner of Spreading Oaks & Timberline.

11-1-13

2:35 PM

~~330.00~~ AIR
370 AIR

off ?

off 12+

SAN JACINTO RIVER AUTHORITY - WOODLANDS DIVISION
GROUND WATER MONITORING PROGRAM

WATER WELL OWNER: MONTGOMERY COUNTY WCID 1 WELL 3
 TDWR ID NO: _____
 LOCATION/ADDRESS: _____
 AQUIFER: _____
 SURFACE DATUM ELEV: 4" VENT
 MEASURE POINT: _____
 PUMP SETTING: 440

FEET ABOVE DATUM ELEV: _____
 SCREENED INTERVAL: _____
 HORSE POWER: _____

DATE	TIME	GPM	STATIC DEPTH	PUMPING DEPTH	COMMENTS
04/09/02	12:52 PM		166.1 = TAPE, 163.4 = SONAR		OFF ?
10/29/02	11:07 AM	190	Air	190.00	OFF 13 HR
04/17/03	10:00 AM		Air	230.50	OFF 14 HR
10/08/03	8:08 AM			230.50	OFF 24 HR
04/21/04	8:35 AM			230.00	OFF 24+ HR
04/27/04	1:45 PM	(recheck due to entity questioned depth)		215.00	OFF 6+ HR
10/19/04	8:25 AM			225.00	OFF 2 WKS
04/20/05	7:45 AM			210.00	OFF 8 HR
10/18/05	7:45 AM	Jack was present during test		270.00	OFF 16 HR
04/27/06	10:14 AM			260.00	OFF 3 WKS
10/23/06	7:20 AM			285.00	OFF 14 HR
04/18/07	7:10 AM			275.00	COLD
10/17/07	8:05 AM			290.00	OFF 15 HR
02/13/08	-	USGS		273.00	-
04/16/08	7:38 AM			278.30	OFF 17 HR
10/23/08	7:28 AM			320.00	OFF 18 HR
04/15/09	7:17 AM			295.00	OFF 18+ HR
10/14/09	7:45 AM			340.00	OFF 1.5 HR
10/20/10	7:30 AM			350.00	OFF 24 HR
04/20/11	7:29 AM			330.00	OFF 24 HR
10/19/11	8:26 AM			375.00	OFF 16 HR
05/02/12	7:45 AM			265.00	OFF 24 HR
10/17/12	7:53 AM			295.00	OFF 24 HR
04/24/13	8:05 AM			254.00	OFF ? HR

TURN RIGHT ON GLENLOCH FROM SAWDUST, GO TO FOREST GLEN AND TURN LEFT
 Well 3: Turn right on Glenloch off Sawdust, left on Forest Glen. Corner of Spreading Oaks @ ET, back Well.

11.1.12

1:25 PM

290.00 Air

off 2+ hrs

SAN JACINTO RIVER AUTHORITY - WOODLANDS DIVISION
GROUND WATER MONITORING PROGRAM

WATER WELL OWNER: MONTGOMERY COUNTY WCID 1 WELL 4
 TDWR ID NO:
 LOCATION/ADDRESS:
 AQUIFER:
 SURFACE DATUM ELEV:
 MEASURE POINT:
 PUMP SETTING: 525

FEET ABOVE DATUM ELEV:
 SCREENED INTERVAL:
 HORSE POWER:

DATE	TIME	GPM	STATIC DEPTH	PUMPING DEPTH	COMMENTS
04/27/06	-		239.00	PER OPERATOR	-
10/23/06	7:56 AM		240.00	TAPE	OFF 1 mth
04/18/07	7:35 AM		230	(A)AIR	OFF 24+ HR
10/17/07	8:30 AM		255.00	(A)AIR	OFF 18 HR
02/24/08	-	USGS	254.00		-
04/16/08	8:10 AM		231.60	(A)AIR	OFF 17 HR
10/23/08	8:28 AM		270.00	(A)AIR	OFF 22 HR
04/15/09	7:57 AM		255.00	(A)AIR	OFF 18+ HR
10/14/09	8:30 AM		290.00	(A)AIR	OFF 24 +
04/22/10	8:09 AM		268.00	(A)AIR	OFF 24 + HR
10/20/10	8:10 AM		300.00	(A)AIR	OFF 24 HR
05/11/11	8:22 AM		298.00	(A)AIR	OFF 16 HR
10/19/11	9:08 AM		345.00	(A)AIR	OFF 48 HR
05/02/12	8:37 AM		310.00	(A)AIR	OFF 24 HR
10/17/12	8:22 AM		370.00	(A)AIR	OFF ? HR
04/24/13	9:07 AM		300.00	(A)AIR	OFF 15 Hrs

Contact: Jack 713-553-5406 or Rick 713-553-5407 (Cell Phones)

DIRECTIONS: CONTACT-JACK OR RICK 367-0969 FAX - 298-1609

TURN RIGHT ON GLENLOCH FROM SAWDUST, GO TO FOREST GLEN AND TURN LEFT
 WELL IS ON CORNER OF SPREADING OAKS AT WATER TOWER, BACK WELL.

11-1-13

2:20 PM

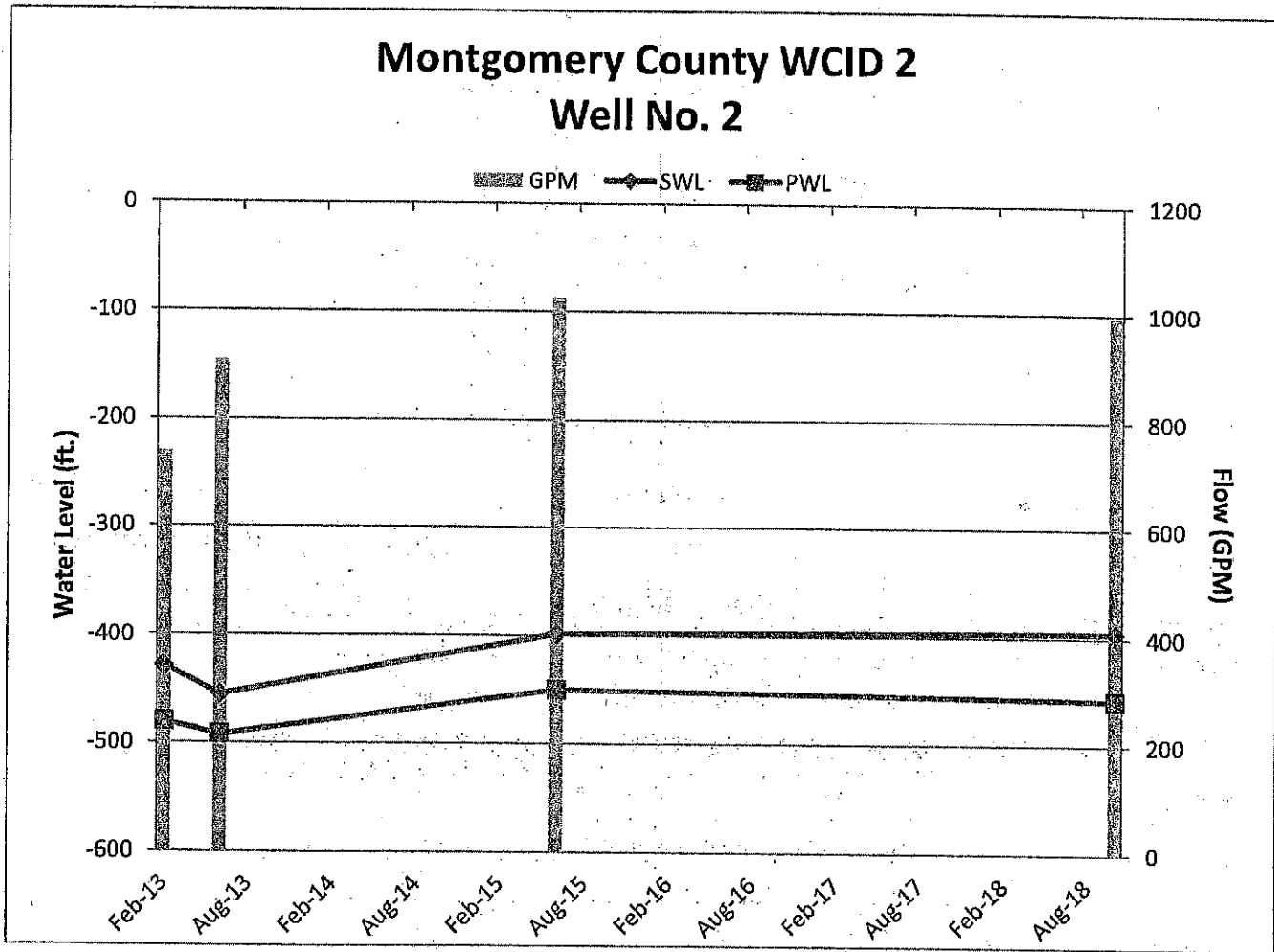
335.00 Air

off?
 off 12+

Montgomery County WCID 1

Well No. 2

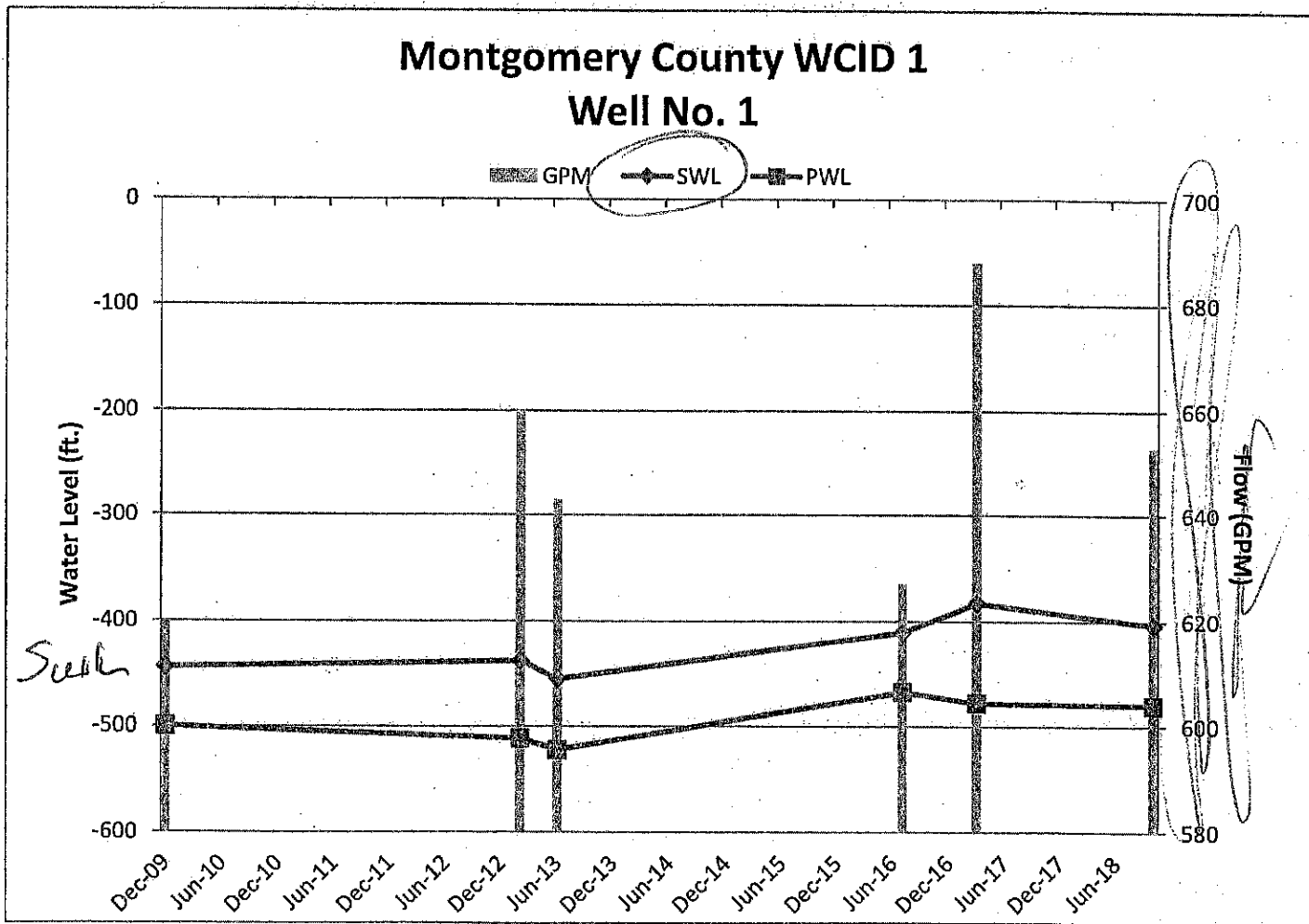
Date	2/15/13	6/19/13	6/5/15	10/11/18
SWL	-429	-455	-398	-395
PWL	-480	-492	-450	-458
GPM	739	909	1026	995
PSI	13	10	14	10



Montgomery County WCID 1

Well No. 1

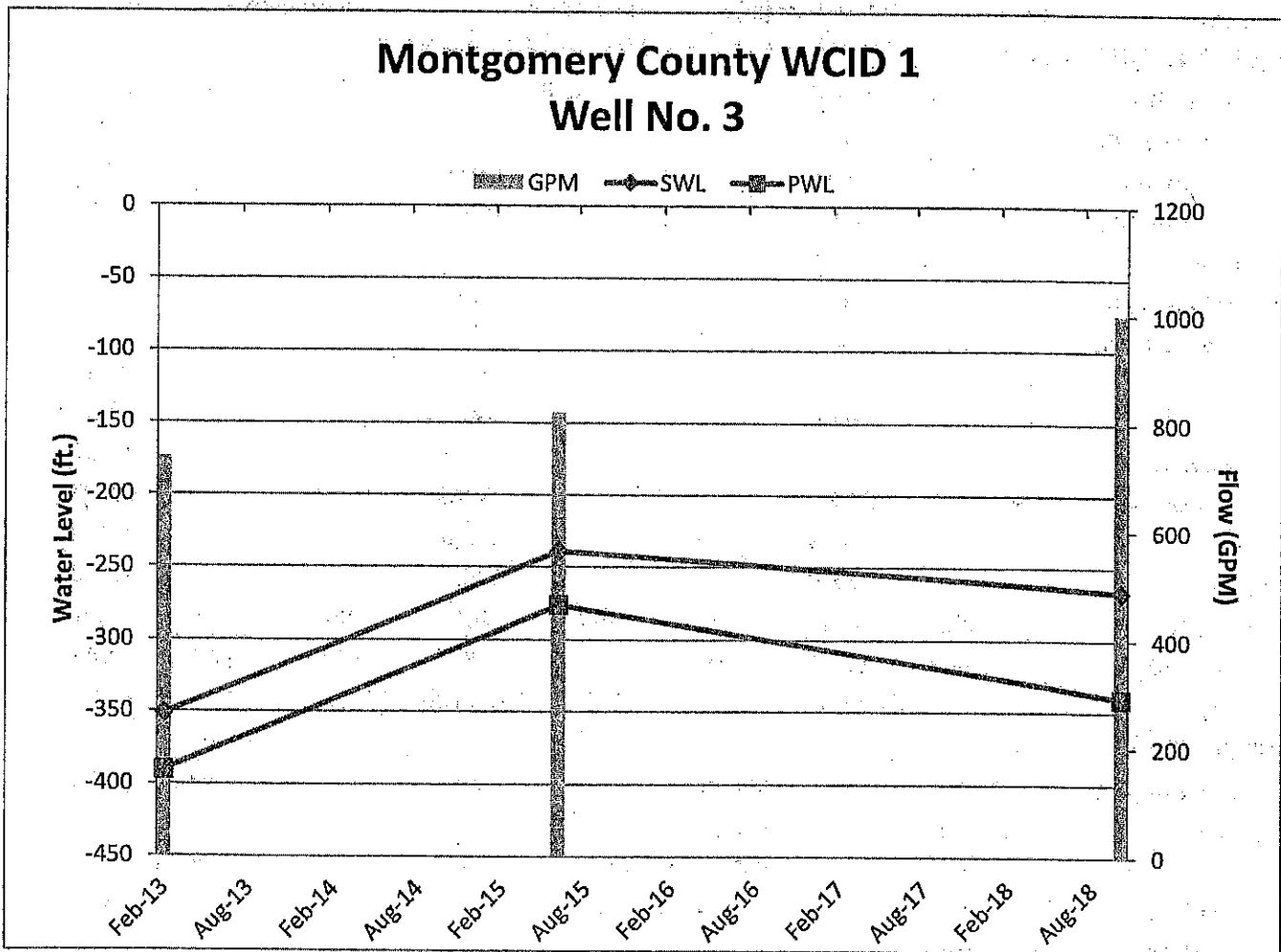
Date	12/17/09	2/7/13	6/14/13	7/6/16	3/1/17	10/11/18
SWL	-444	-438	-455	-411	-383	-404
PWL	-500	-511	-522	-468	-478	-480
GPM	620	660	643	627	688	653
PSI	68	73	72	70	70	72



Montgomery County WCID 1

Well No. 3

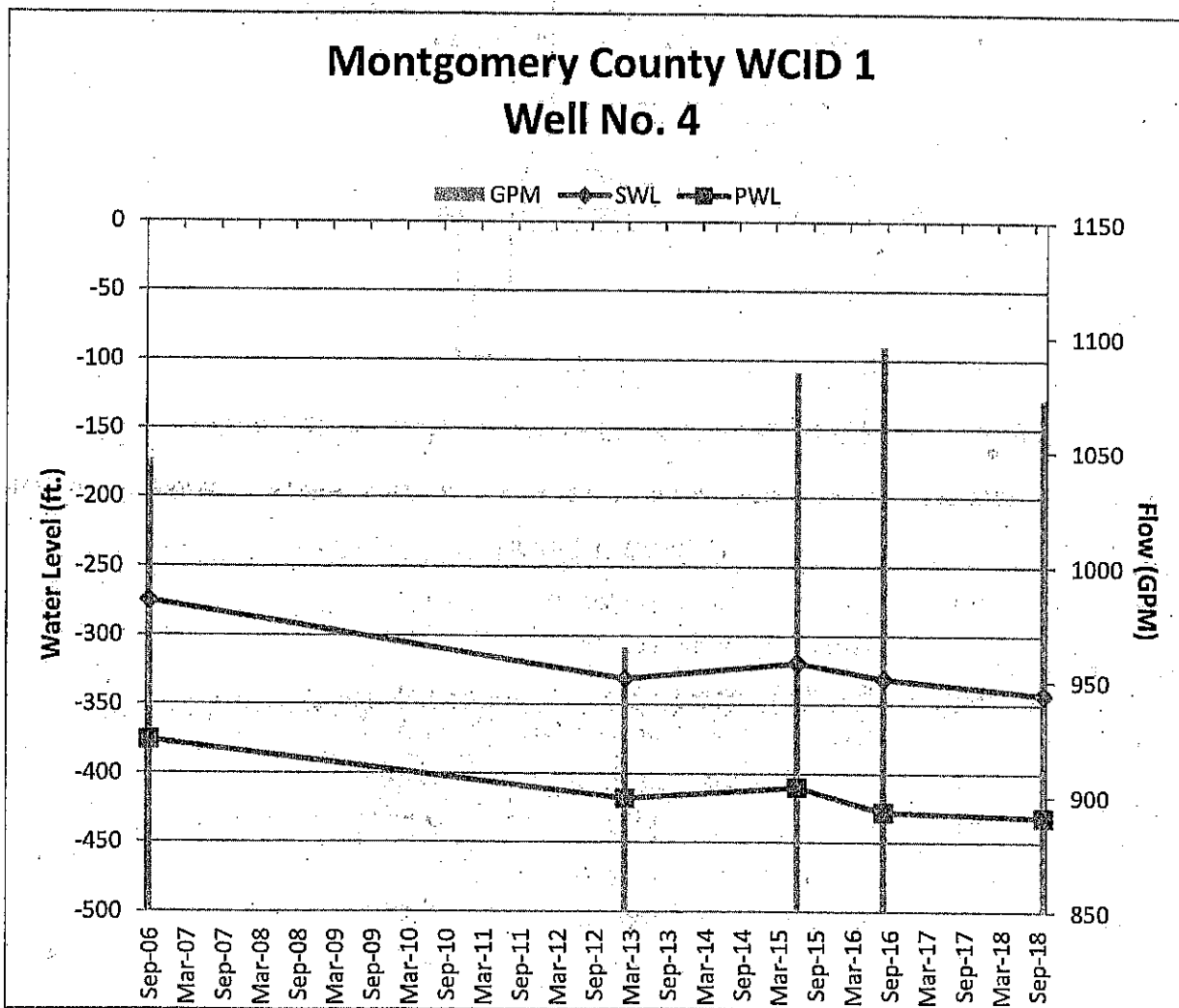
Date	2/7/13	6/2/15	10/10/18
SWL	-351	-239	-267
PWL	-390	-276	-341
GPM	737	819	1001
PSI	63	62	66

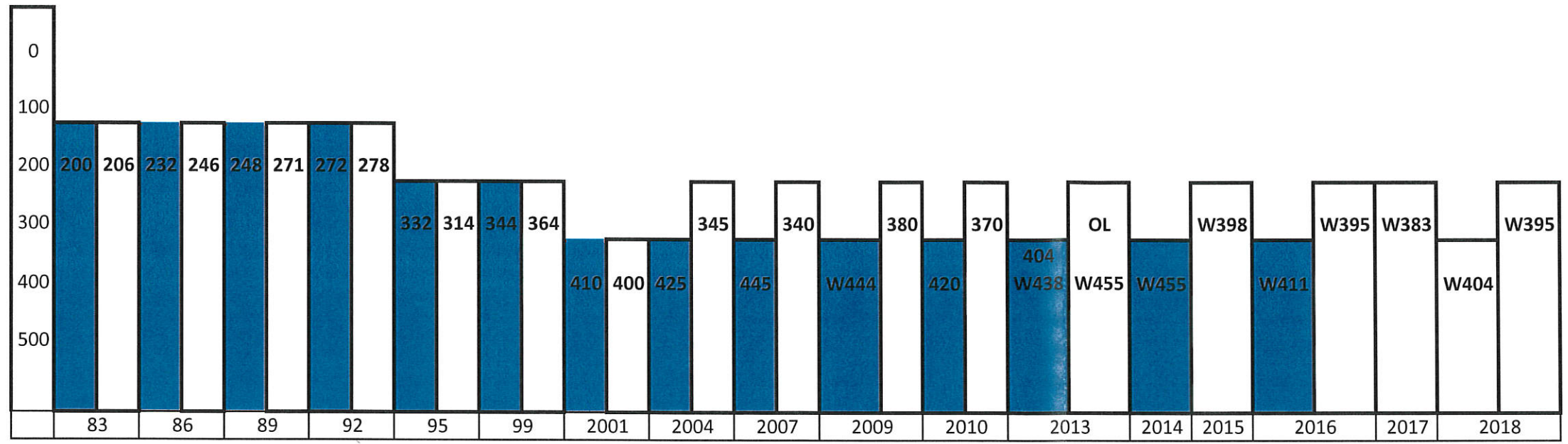




Montgomery County WCID 1

Well No. 4

Date	9/25/06	2/15/13	6/3/15	8/30/16	10/11/18
SWL	-275	-331	-320	-331	-343
PWL	-376	-418	-410	-428	-432
GPM	1046	965	1085	1096	1073
PSI	10	14	14	14	14





 Well #1
  Well #2